

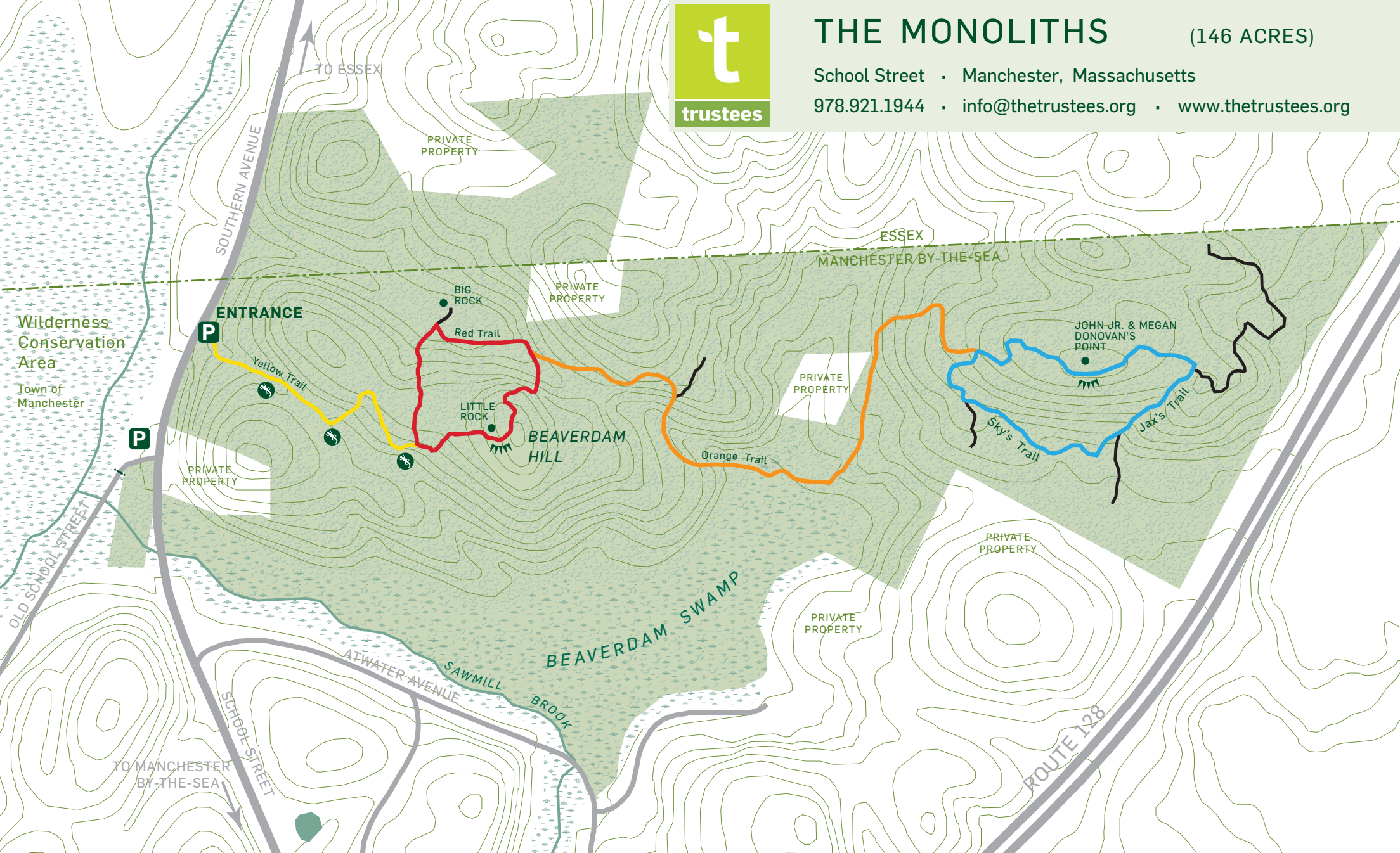


THE MONOLITHS













(146 ACRES)

School Street · Manchester, Massachusetts

978.921.1944 · info@thetrustees.org · www.thetrustees.org



LEGEND

-  Trustees Property
-  Yellow Trail .2 miles
-  Blue Loop .5 miles
-  Vernal Pool
-  Woodland
-  Red Loop .3 miles
-  Other Trails
-  Scenic Vista
-  Wetland
-  Orange Trail .5 miles
-  10 ft. Elevation Contour
-  Parking



Source data obtained from USGS topographic maps, field surveys, GPS, and data provided by MassGIS. Boundary lines and trail locations are approximate. This map is a product of The Trustees of Reservations, February 2022.