











TANTIUSQUES (57 ACRES)

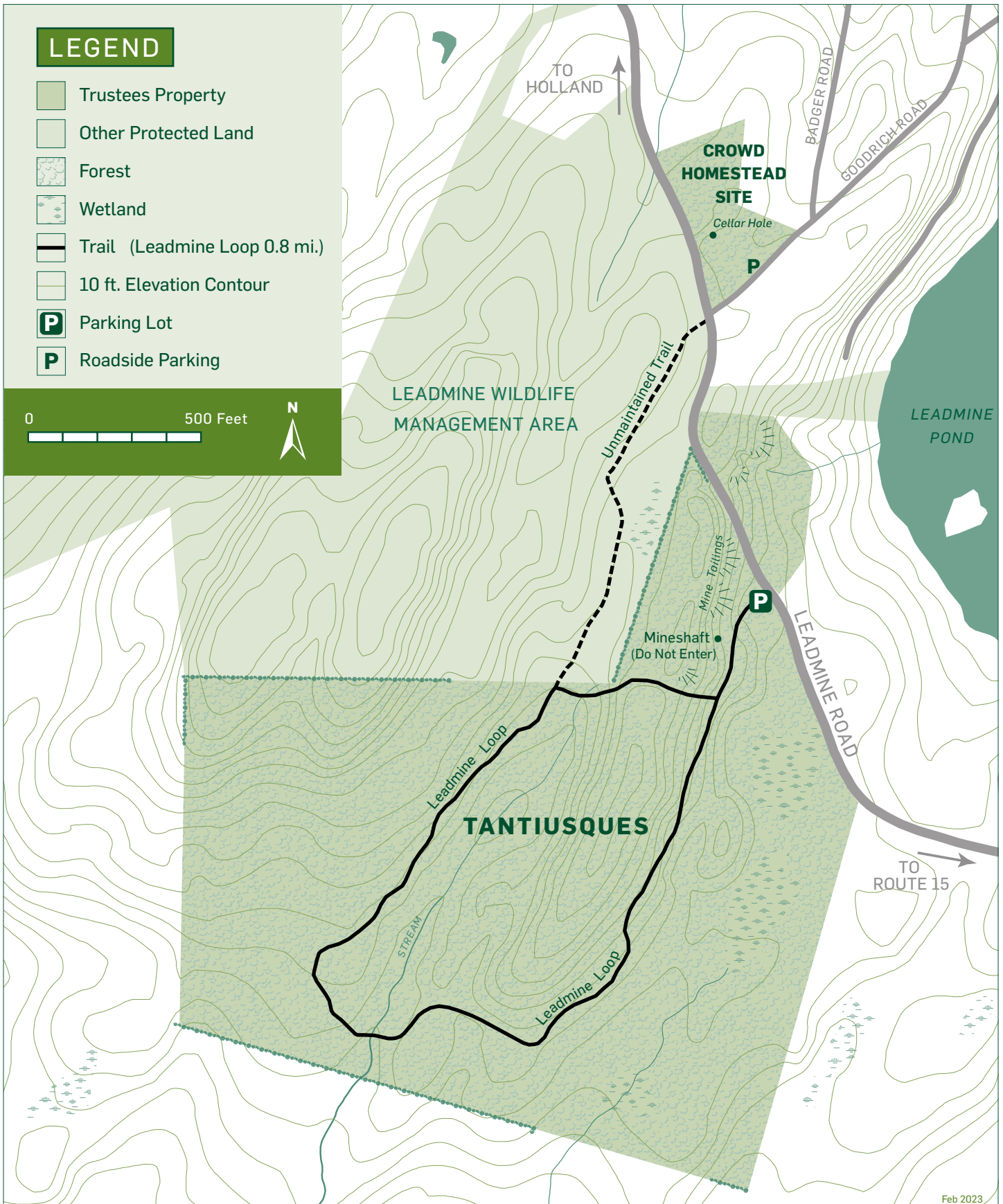
Leadmine Road ▪ Sturbridge, Massachusetts

978.921.1944 ▪ info@thetrustees.org ▪ www.thetrustees.org

LEGEND

-  Trustees Property
-  Other Protected Land
-  Forest
-  Wetland
-  Trail (Leadmine Loop 0.8 mi.)
-  10 ft. Elevation Contour
-  Parking Lot
-  Roadside Parking

0 500 Feet



This map is a product of the Geographic Information System of The Trustees of Reservations. Source data obtained from 1:25,000 scale USGS topographic maps, field surveys, Global Positioning System (GPS), and MassGIS. Boundary lines and trail locations are approximate. February 2023.